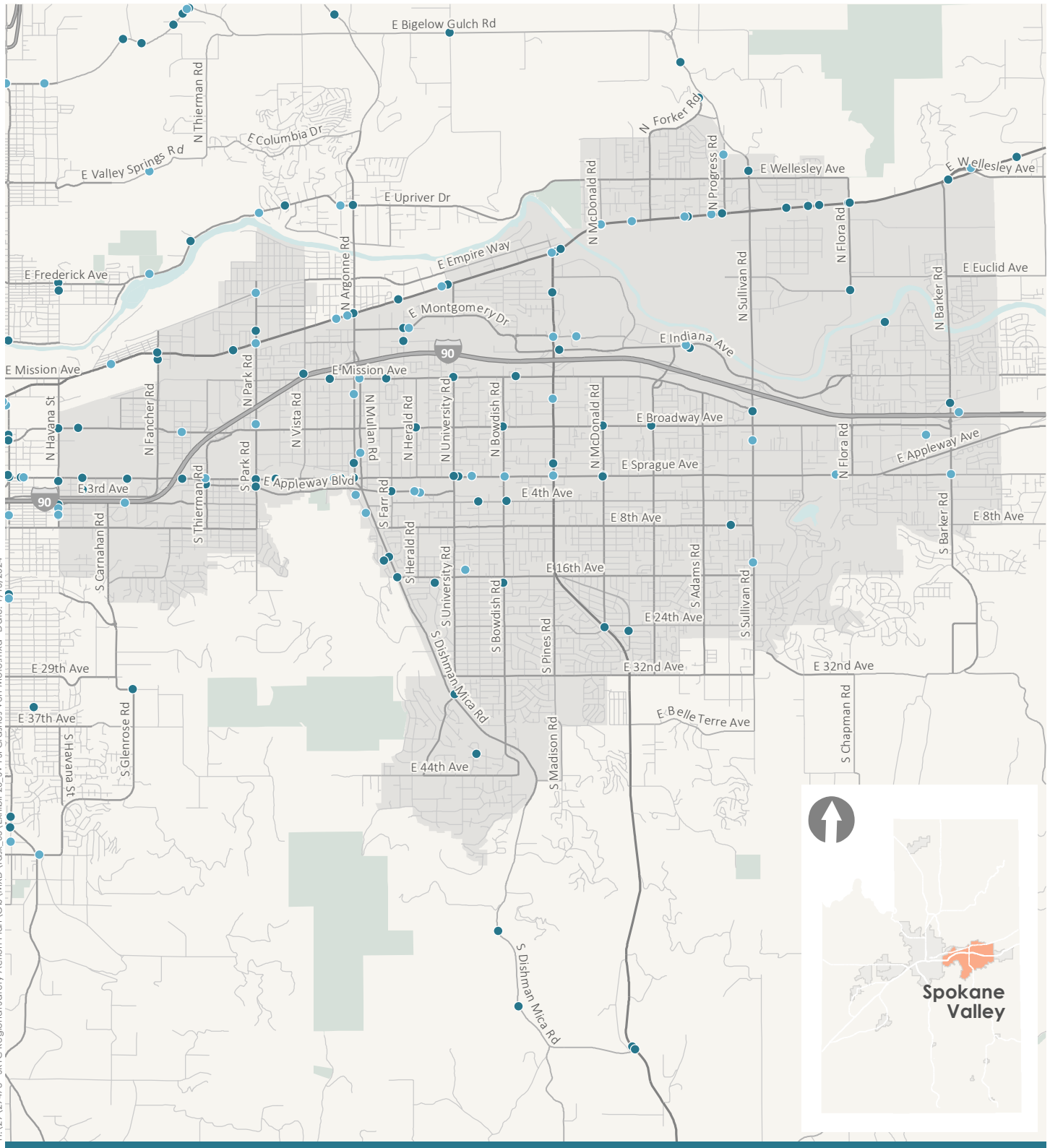


H:\29\29478 - SRTC Regional Safety Action Plan\GIS\MXD\Task_05\Exhibit_26_SV_FSI_Crashes_Veh_Moto.mxd Date: 1/15/2024



- | | | |
|------------------|-------------|----------------|
| RoadClass | — Arterial | ● Motorcycle |
| — Freeway | — Collector | ● Vehicle Only |
| — Highway | — Local | |

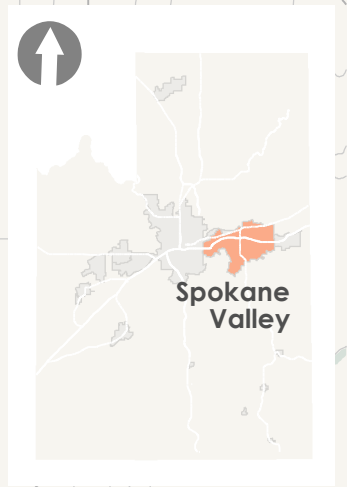
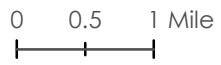
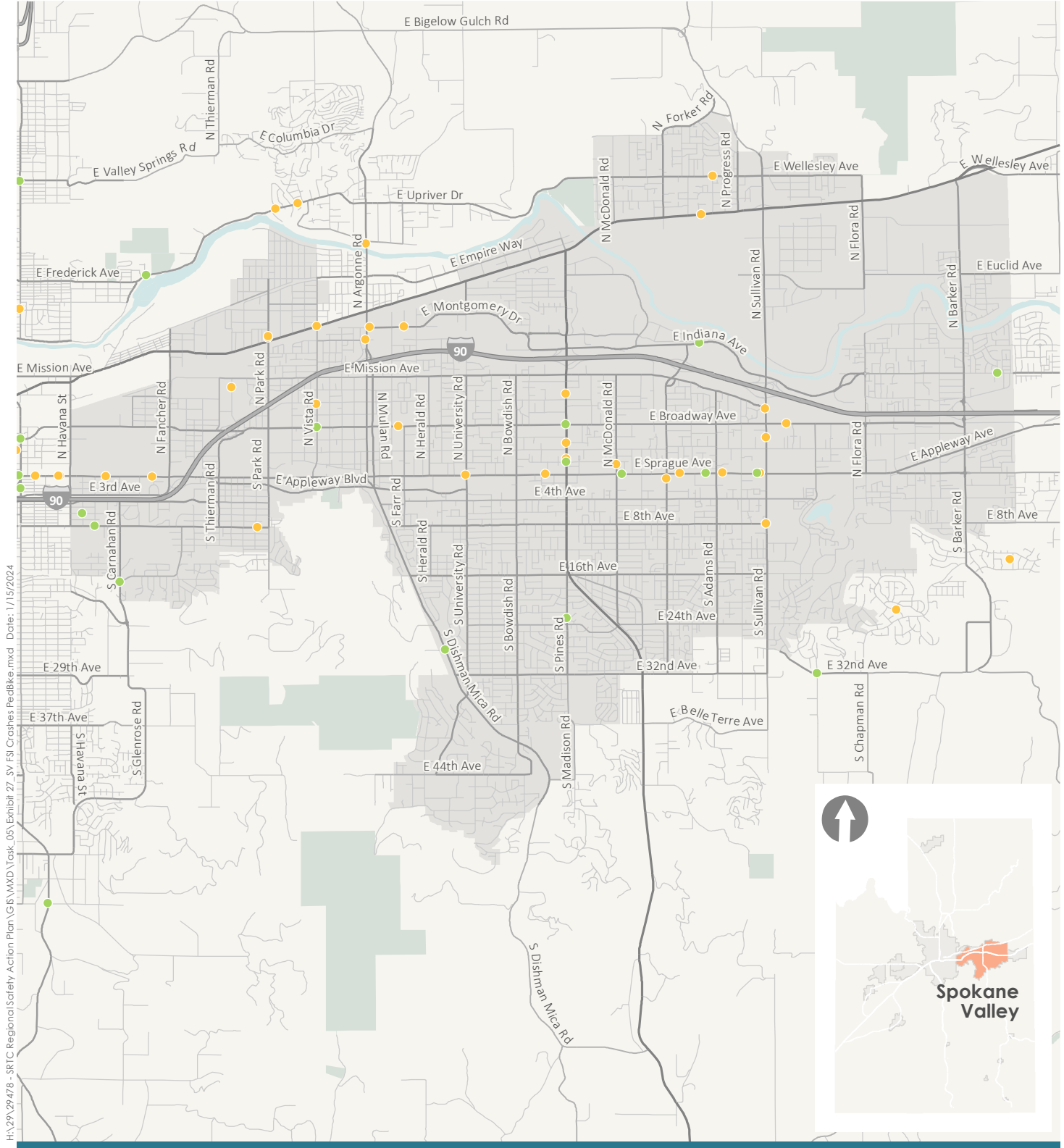


Exhibit 26

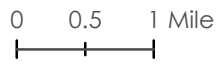
Fatal and Serious Injury Crashes in Spokane Valley Involving a Motorcyclist or Only Vehicles

Data Source: WSDOT Crash Data 2018-2022. Excluding crashes on I-90 or on/off ramps. Excluding crashes on 'Miscellaneous Trafficways'.



H:\29\29478 - SRTC Regional Safety Action Plan\GIS\MXD\Task_05\Exhibit 27_SV_FSI_Crashes_FedBike.mxd Date: 1/15/2024

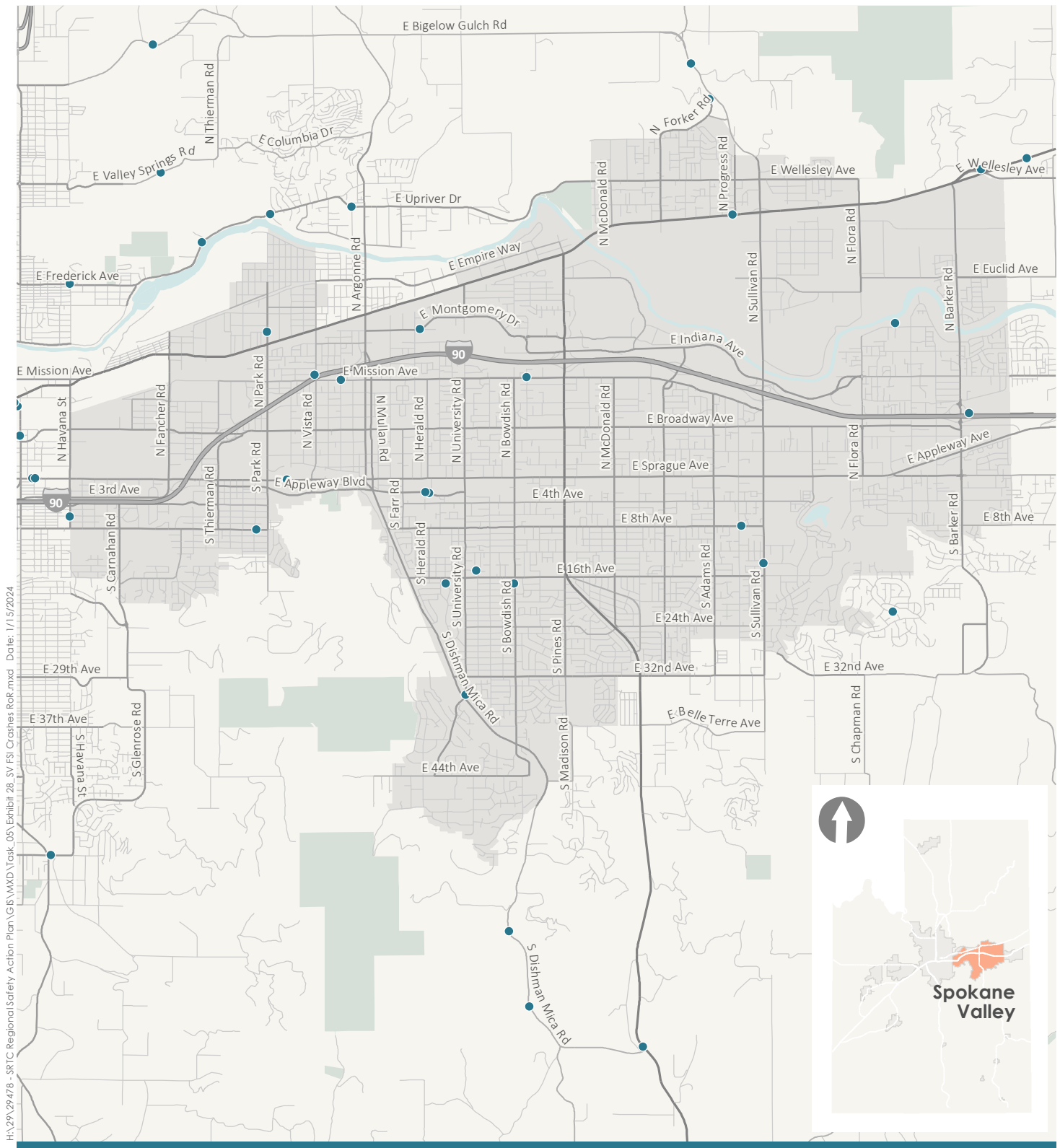
- | | | |
|------------------|-------------|--------------|
| RoadClass | — Arterial | ● Bicyclist |
| — Freeway | — Collector | ● Pedestrian |
| — Highway | — Local | |



Fatal and Serious Injury Crashes in Spokane Valley Involving a Pedestrian or Bicyclist

Exhibit 27

Data Source: WSDOT Crash Data 2018-2022. Excluding crashes on I-90 or on/off ramps. Excluding crashes on 'Miscellaneous Trafficways'.



H:\29\29478 - SRTC Regional Safety Action Plan\GIS\MXD\Task_05\Exhibit_28_SV_FSI_Crashes_ROR.mxd Date: 1/15/2024

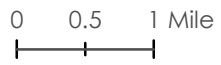
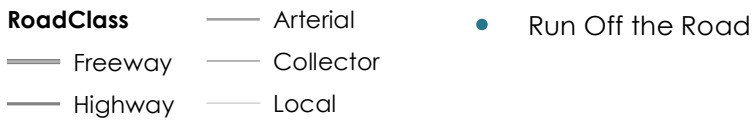
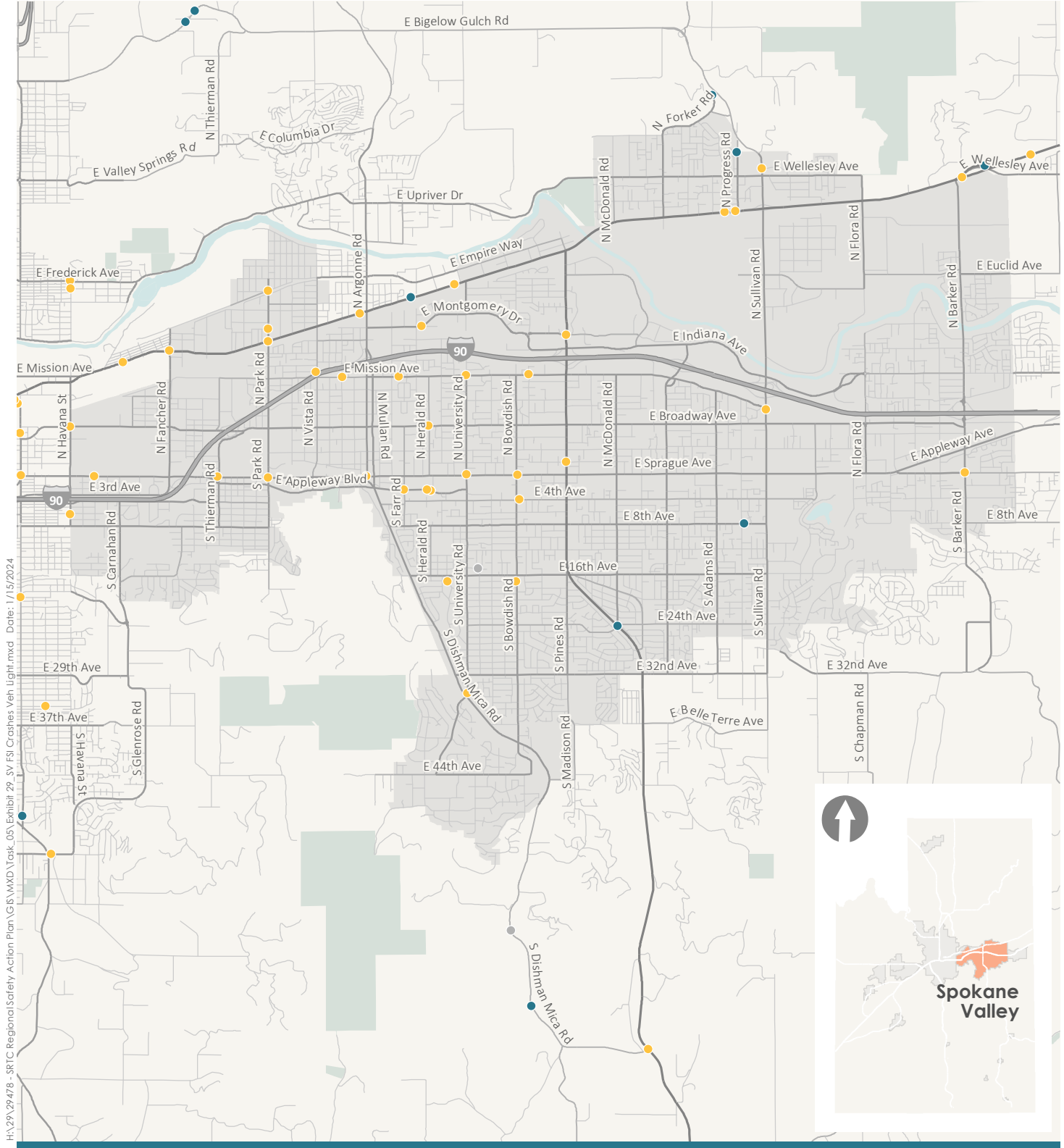


Exhibit 28

Fatal and Serious Injury Crashes in Spokane Valley Involving Run Off the Road

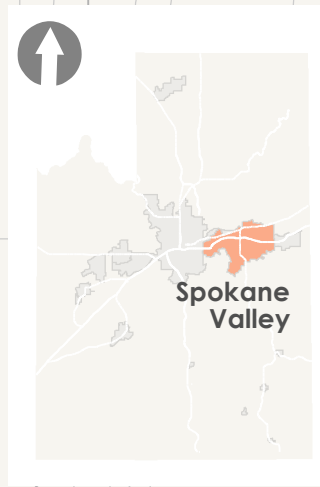
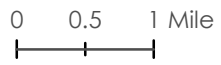
Data Source: WSDOT Crash Data 2018-2022. Excluding crashes on I-90 or on/off ramps. Excluding crashes on 'Miscellaneous Trafficways'.



H:\29\29478 - SRTC Regional Safety Action Plan\GIS\MXD\Task_05\Exhibit_29_SV_FSI_Crashes_Veh_Light.mxd Date: 1/15/2024

RoadClass	— Arterial
— Freeway	— Collector
— Highway	— Local

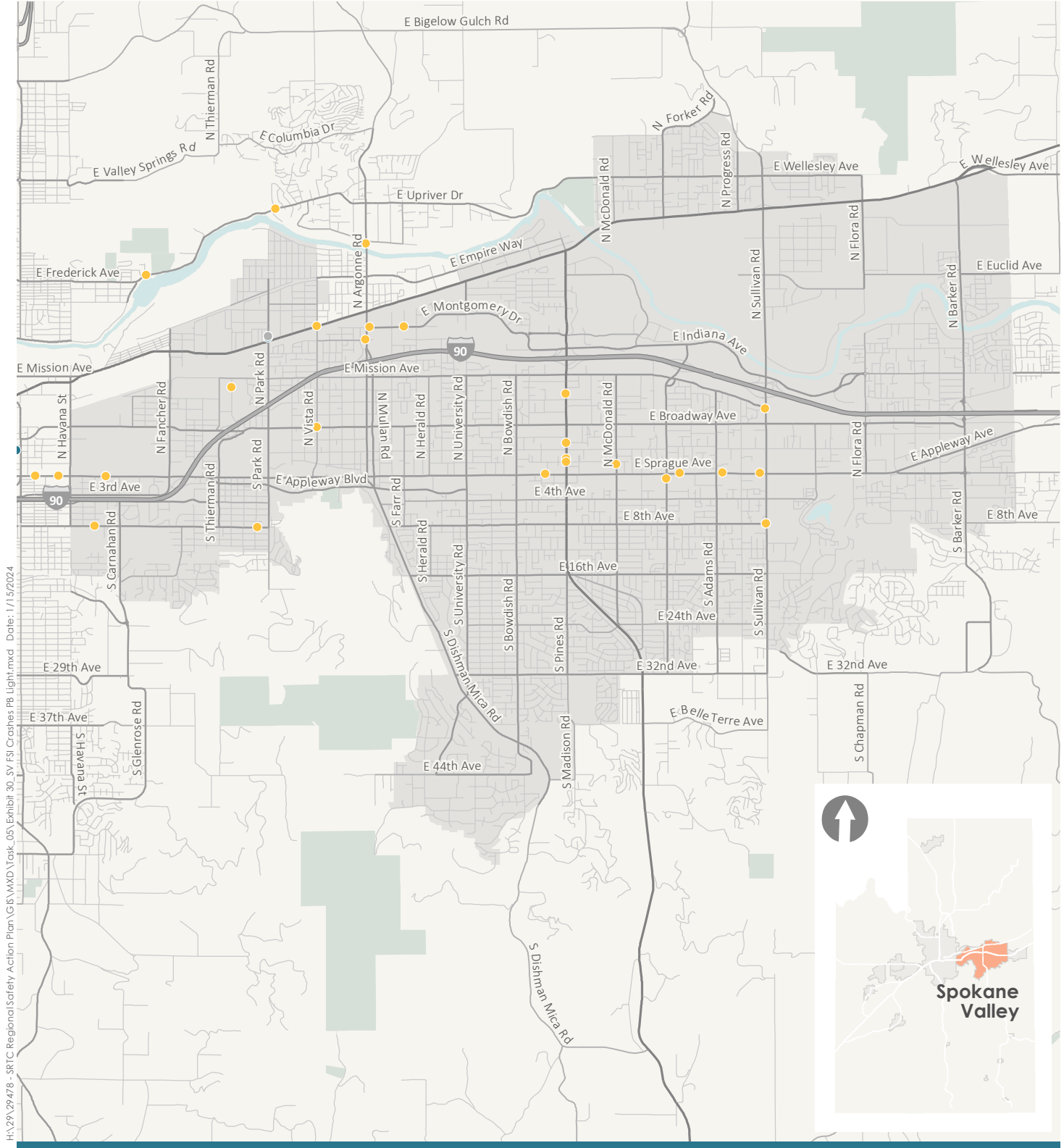
Lighting Condition	● Dark without Streetlights
	● Dark with Streetlights
	● Dark with Unknown Lighting



Data Source: WSDOT Crash Data 2018-2022. Excluding crashes on I-90 or on/off ramps. Excluding crashes on 'Miscellaneous Trafficways'.

Fatal and Serious Injury Crashes in Spokane Valley Involving a Motorcyclist or Only Vehicles by Lighting Condition

Exhibit 29



H:\29\29478 - SRTC Regional Safety Action Plan\GIS\MXD\Task_05\Exhibit_30_SV_FSI_Crashes_PB_Light.mxd Date: 1/15/2024

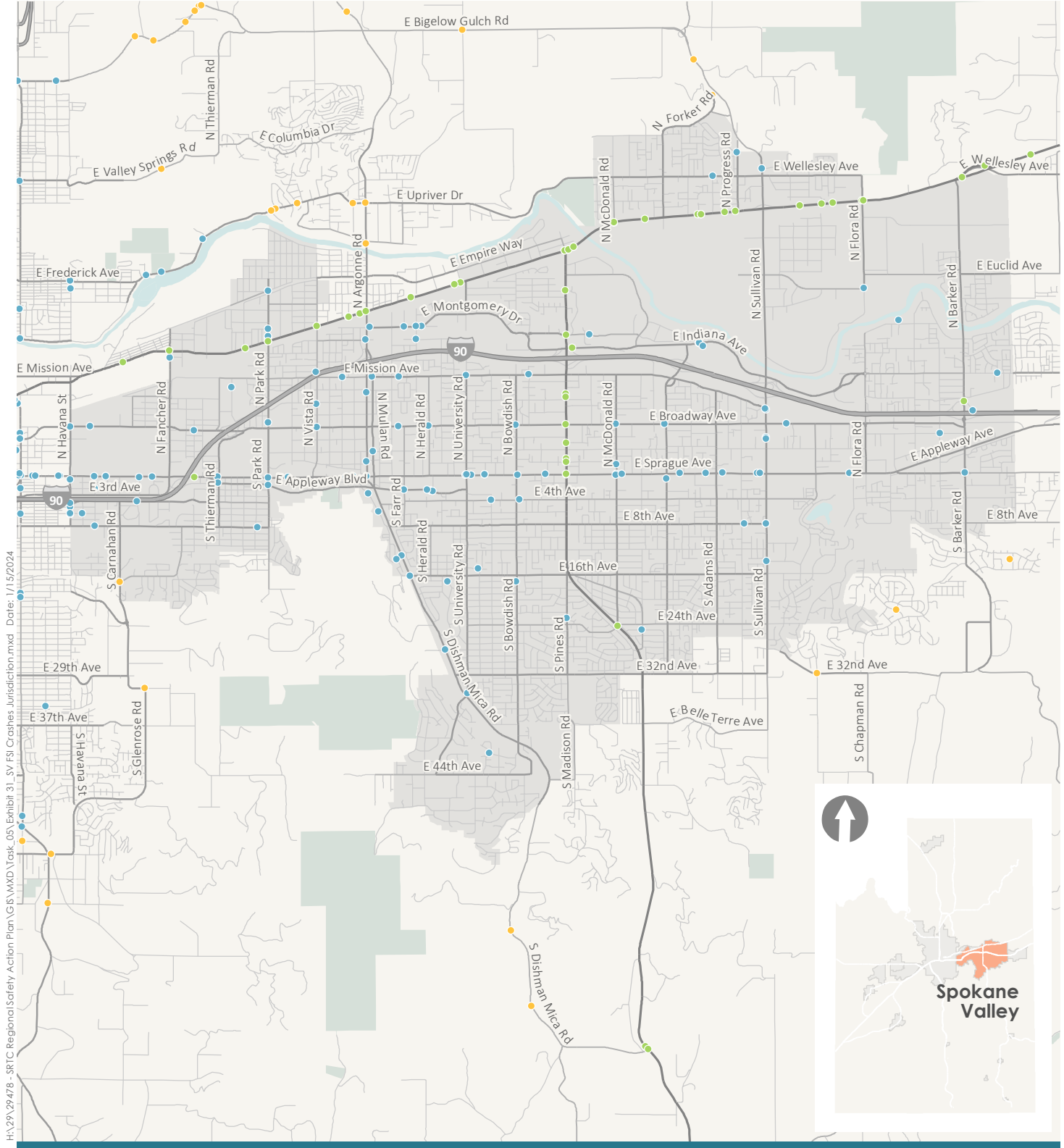
RoadClass	— Arterial	Lighting Condition	0 0.5 1 Mile
— Freeway	— Collector	● Dark without Streetlights	└───┘
— Highway	— Local	● Dark with Streetlights	
		● Dark with Unknown Lighting	



Data Source: WSDOT Crash Data 2018-2022. Excluding crashes on I-90 or on/off ramps. Excluding crashes on 'Miscellaneous Trafficways'.

Fatal and Serious Injury Crashes in Spokane Valley Involving a Pedestrian or Bicyclist by Lighting Condition

Exhibit 30



H:\29\29478 - SRTC Regional Safety Action Plan\GIS\MXD\Task_05\Exhibit_31_SV_FSI_Crashes_Jurisdiction.mxd Date: 1/15/2024

RoadClass	— Arterial	Roadway Jurisdiction	• City Street
— Freeway	— Collector	• County Road	• State Route
— Highway	— Local		

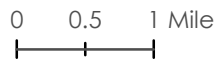
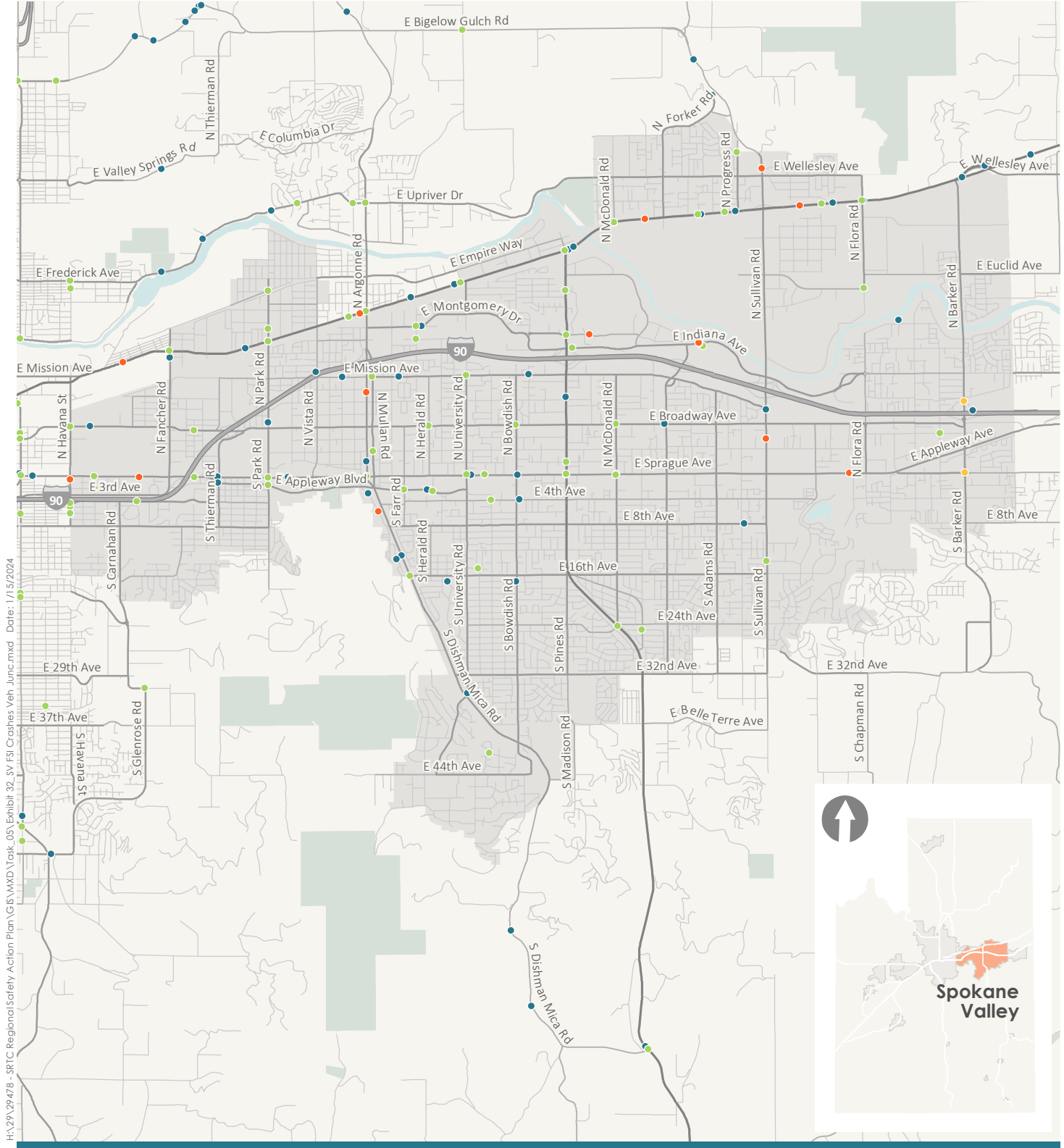


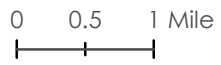
Exhibit 31 Fatal and Serious Injury Crashes in Spokane Valley by Roadway Jurisdiction

Data Source: WSDOT Crash Data 2018-2022. Excluding crashes on I-90 or on/off ramps. Excluding crashes on 'Miscellaneous Trafficways'.



H:\29\29478 - SRTC Regional Safety Action Plan\GIS\MXD\Task_05\Exhibit_32_SV_FSI_Crashes_Veh_Junc.mxd Date: 1/15/2024

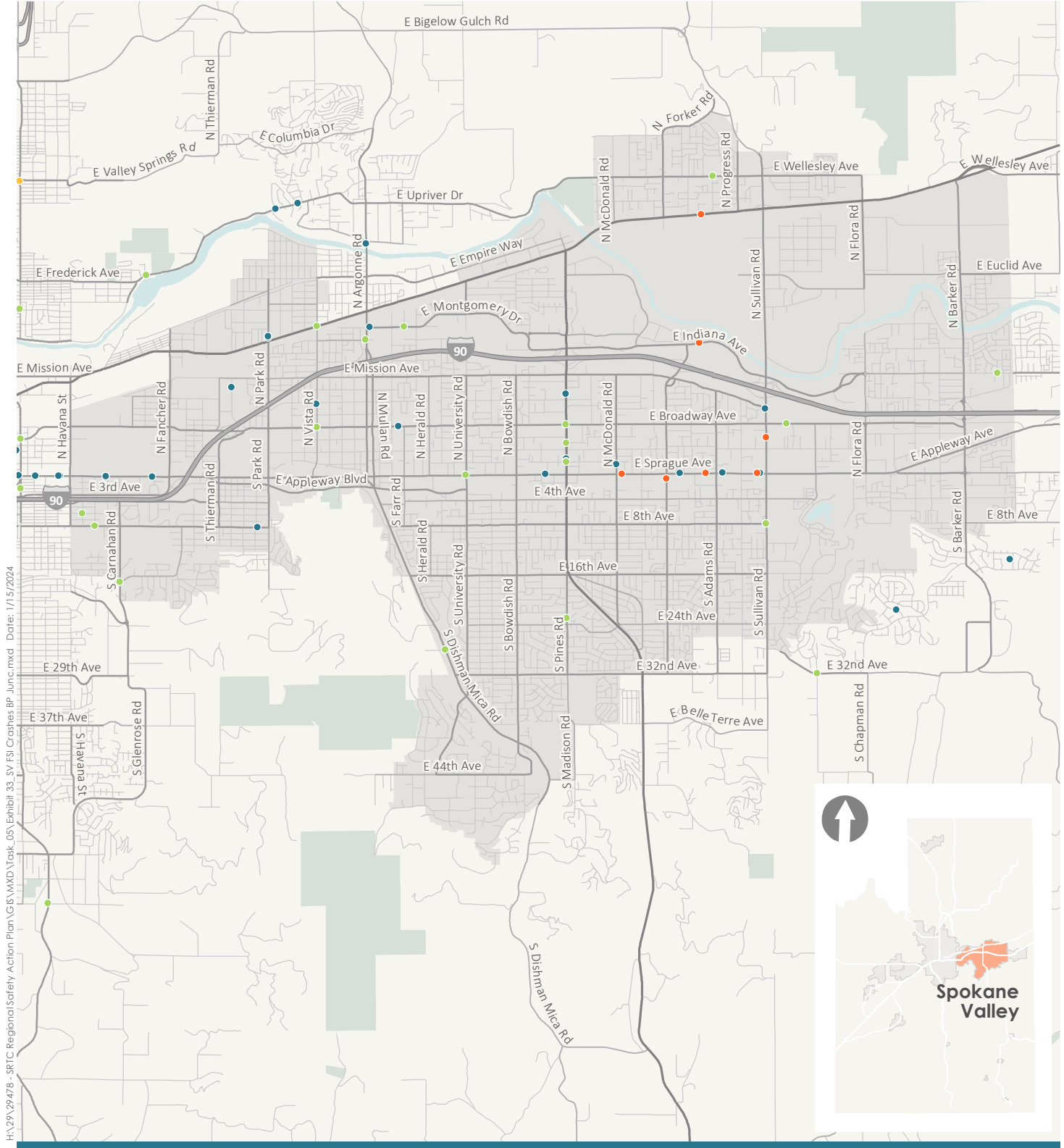
RoadClass	— Arterial	Junction Relationship
— Freeway	— Collector	● Roundabout
— Highway	— Local	● Driveway
		● Intersection
		● Not At Intersection



Data Source: WSDOT Crash Data 2018-2022. Excluding crashes on I-90 or on/off ramps. Excluding crashes on 'Miscellaneous Trafficways'.

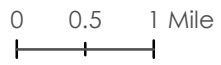
Fatal and Serious Injury Crashes in Spokane Valley Involving a Motorcyclist or Only Vehicles by Junction Relationship

Exhibit 32



H:\29\29478 - SRTC Regional Safety Action Plan\GIS\MXD\Task_05\Exhibit_33_SV_FSI_Crashes_BP_Junc.mxd Date: 1/15/2024

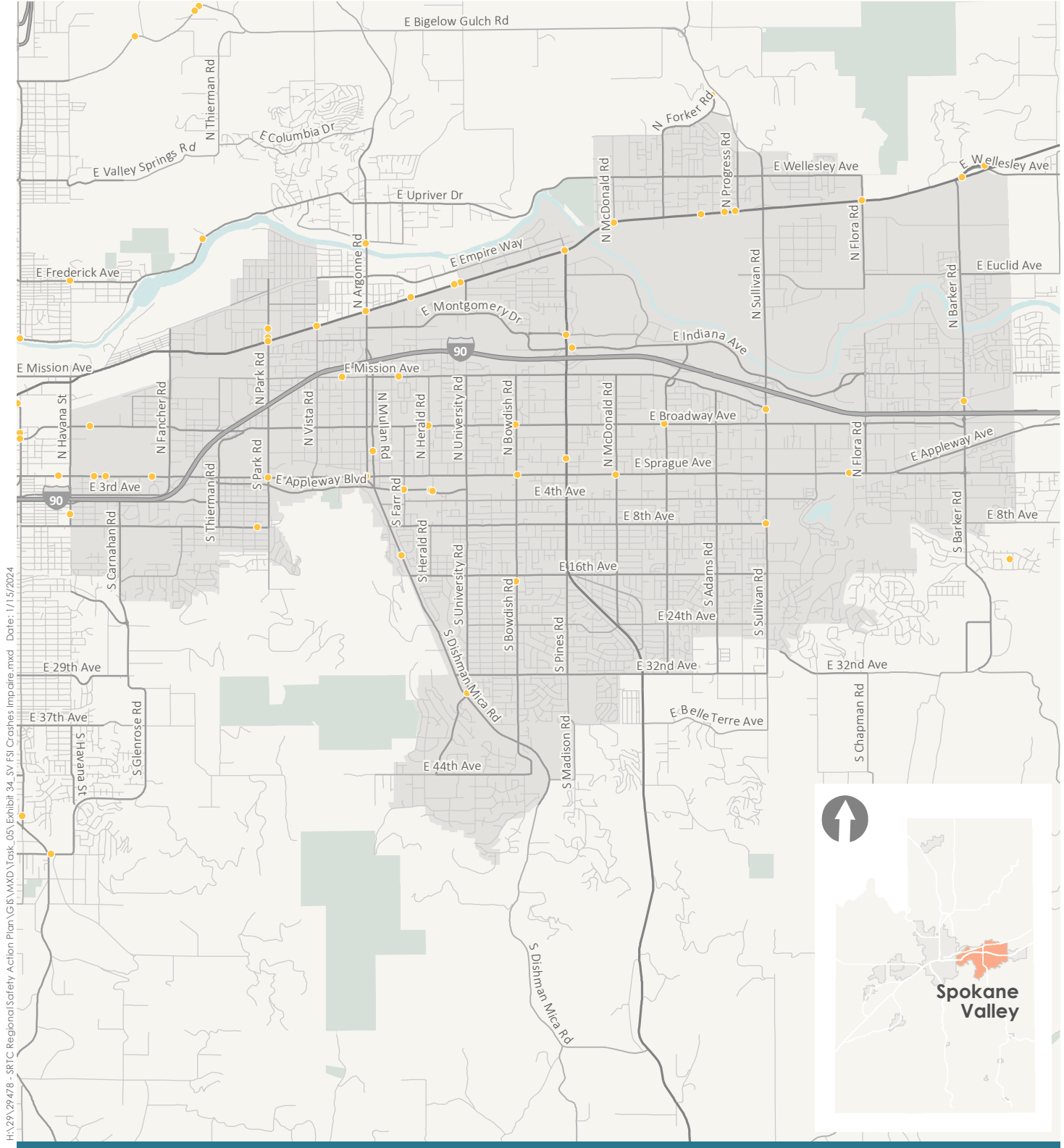
RoadClass	— Arterial	Junction Relationship
— Freeway	— Collector	● Roundabout
— Highway	— Local	● Driveway
		● Intersection
		● Not At Intersection



Data Source: WSDOT Crash Data 2018-2022. Excluding crashes on I-90 or on/off ramps. Excluding crashes on 'Miscellaneous Trafficways'.

Exhibit 33

Fatal and Serious Injury Crashes in Spokane Valley Involving a Pedestrian or Bicyclist by Junction Relationship



H:\29\29478 - SRTC Regional Safety Action Plan\GIS\MXD\Task_05\Exhibit_34_SV_FSI_Crashes_Impaired.mxd Date: 1/15/2024

- | | | |
|------------------|-------------|-------------------|
| RoadClass | — Arterial | ● Impaired Person |
| — Freeway | — Collector | |
| — Highway | — Local | |

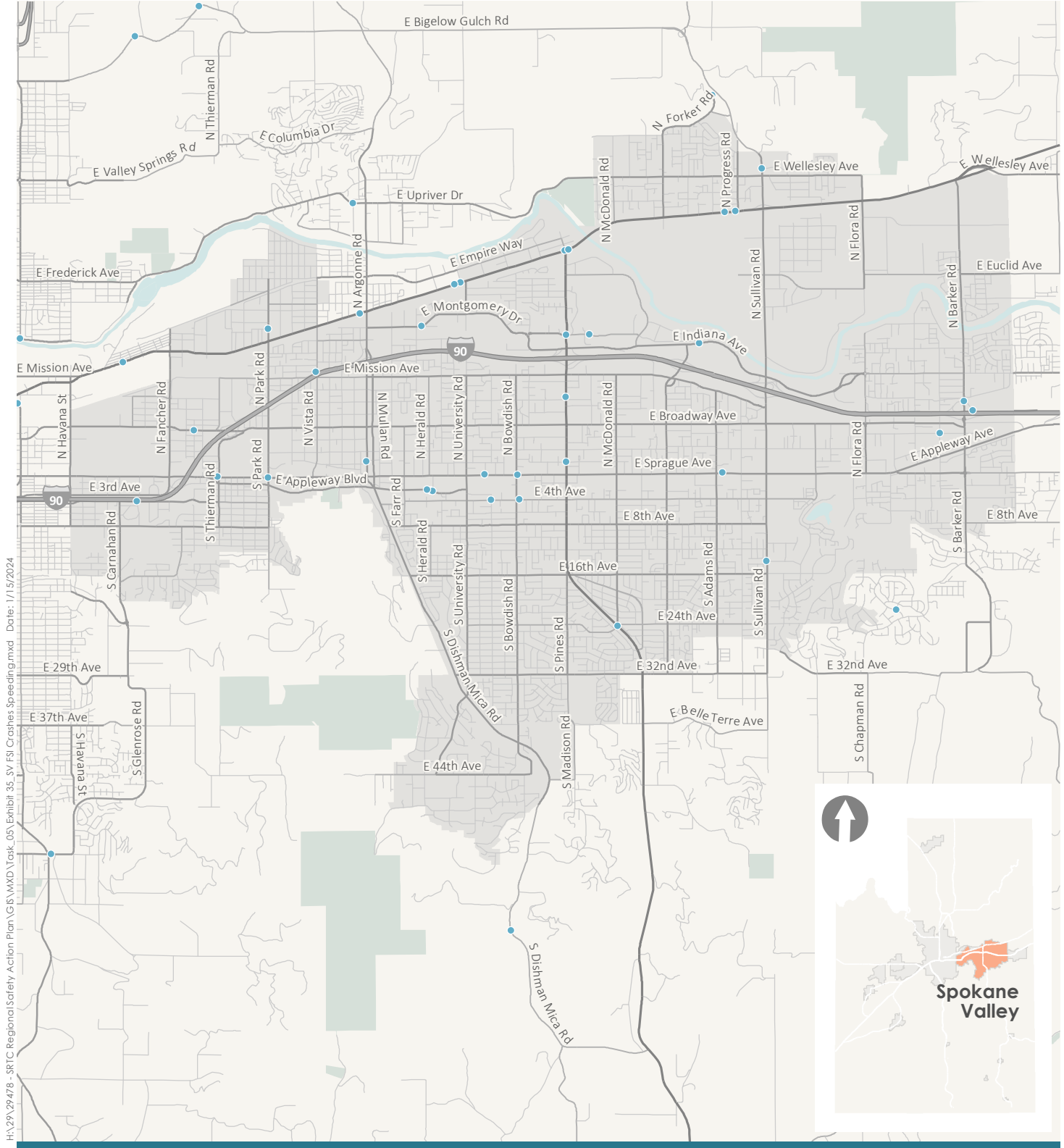
0 0.5 1 Mile



Fatal and Serious Injury Crashes in Spokane Valley Involving an Impaired Person

Exhibit 34

Data Source: WSDOT Crash Data 2018-2022. Excluding crashes on I-90 or on/off ramps. Excluding crashes on 'Miscellaneous Trafficways'.



H:\29\29478 - SRTC Regional Safety Action Plan\GIS\MXD\Task_05_Exhibit_35_SV_FSI_Crashes_Speeding.mxd Date: 1/15/2024

- | | | |
|------------------|-------------|-------------------|
| RoadClass | — Arterial | • Speeding Driver |
| — Freeway | — Collector | |
| — Highway | — Local | |

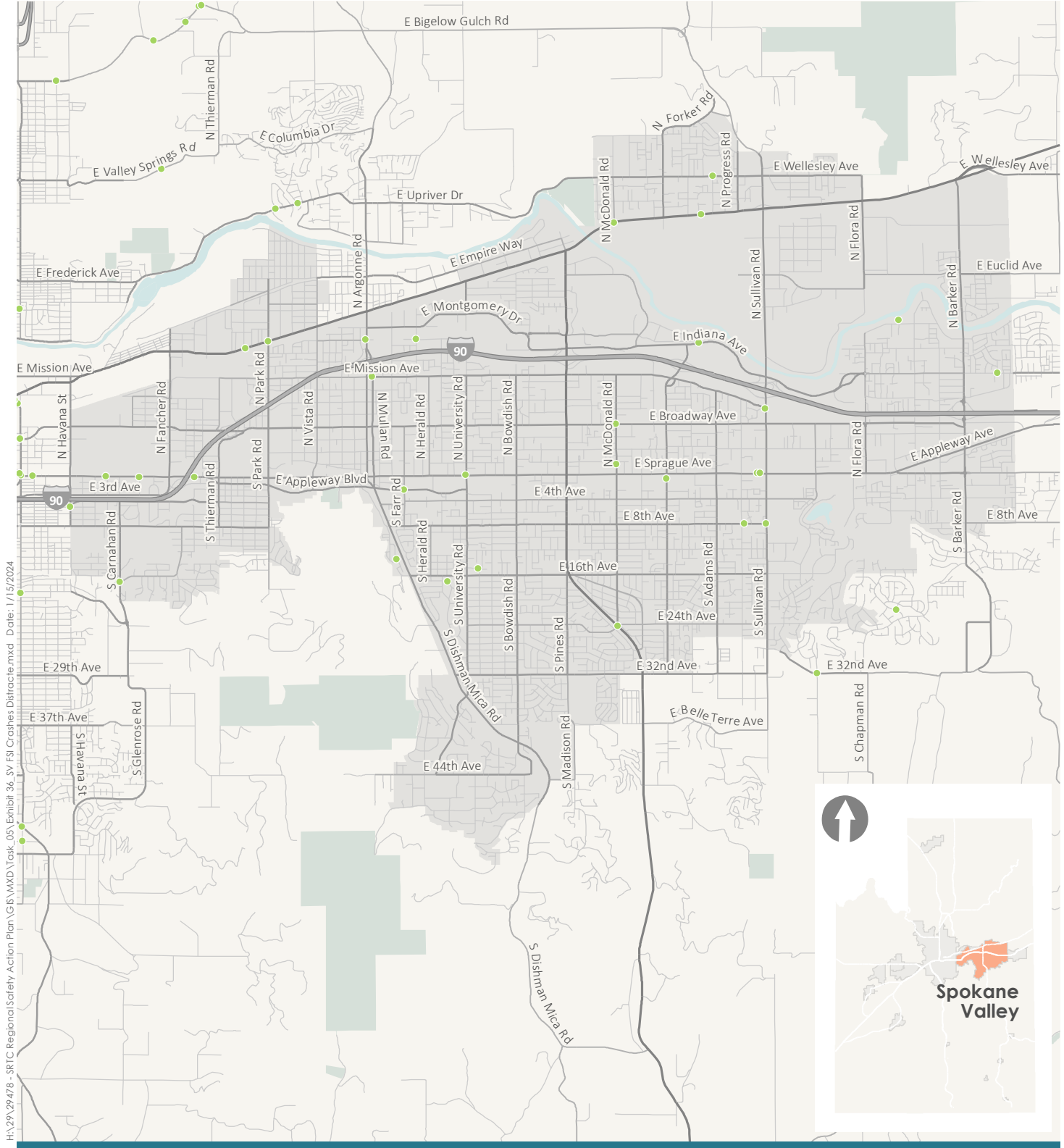
0 0.5 1 Mile



Fatal and Serious Injury Crashes in Spokane Valley Involving Speeding

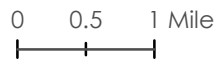
Exhibit 35

Data Source: WSDOT Crash Data 2018-2022. Excluding crashes on I-90 or on/off ramps. Excluding crashes on 'Miscellaneous Trafficways'.



H:\29\29478 - SRTC Regional Safety Action Plan\GIS\MXD\Task_05\Exhibit_36_SV_FSI_Crashes_Distracted.mxd Date: 1/15/2024

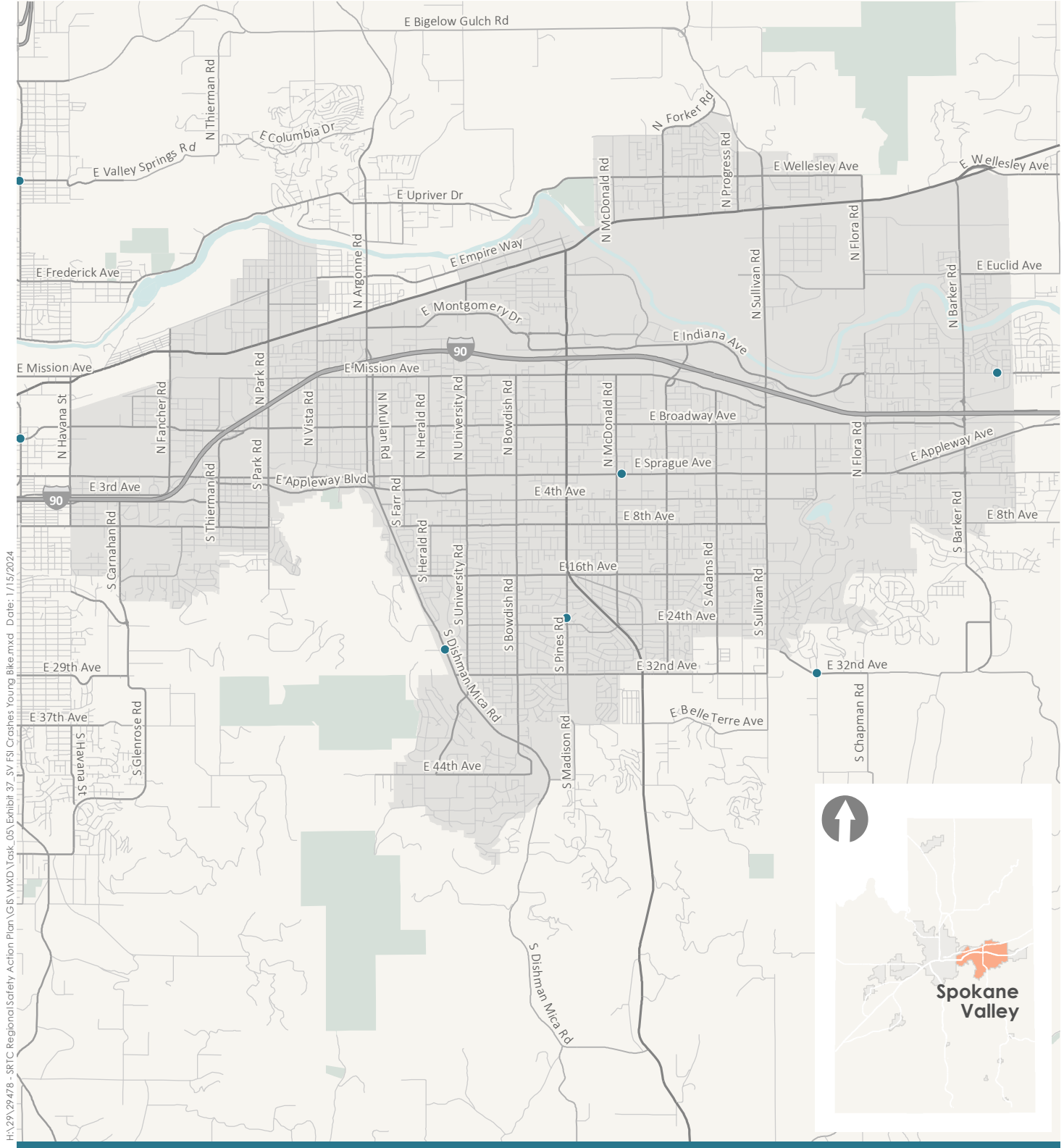
- | | | |
|------------------|-------------|---------------------|
| RoadClass | — Arterial | ● Distracted Driver |
| — Freeway | — Collector | |
| — Highway | — Local | |



Fatal and Serious Injury Crashes in Spokane Valley Involving a Distracted Driver

Exhibit 36

Data Source: WSDOT Crash Data 2018-2022. Excluding crashes on I-90 or on/off ramps. Excluding crashes on 'Miscellaneous Trafficways'.



H:\29\29478 - SRTC Regional Safety Action Plan\GIS\MXD\Task_05\Exhibit_37_SV_FSI_Crashes_Young_Bike.mxd Date: 1/15/2024

RoadClass	— Arterial	● Bicyclist Under 20 Years Old	0 0.5 1 Mile
— Freeway	— Collector		
— Highway	— Local		



Exhibit 37
**Fatal and Serious Injury Crashes in Spokane Valley
 Involving a Bicyclist Under 20 Years Old**

Data Source: WSDOT Crash Data 2018-2022. Excluding crashes on I-90 or on/off ramps. Excluding crashes on 'Miscellaneous Trafficways'.