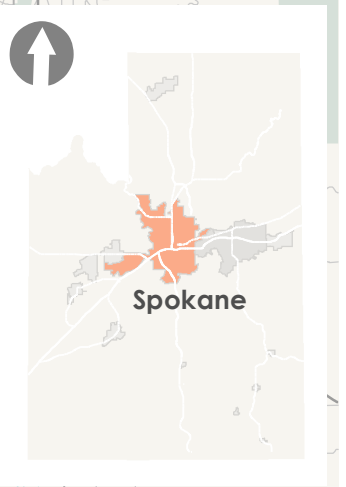
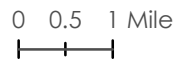


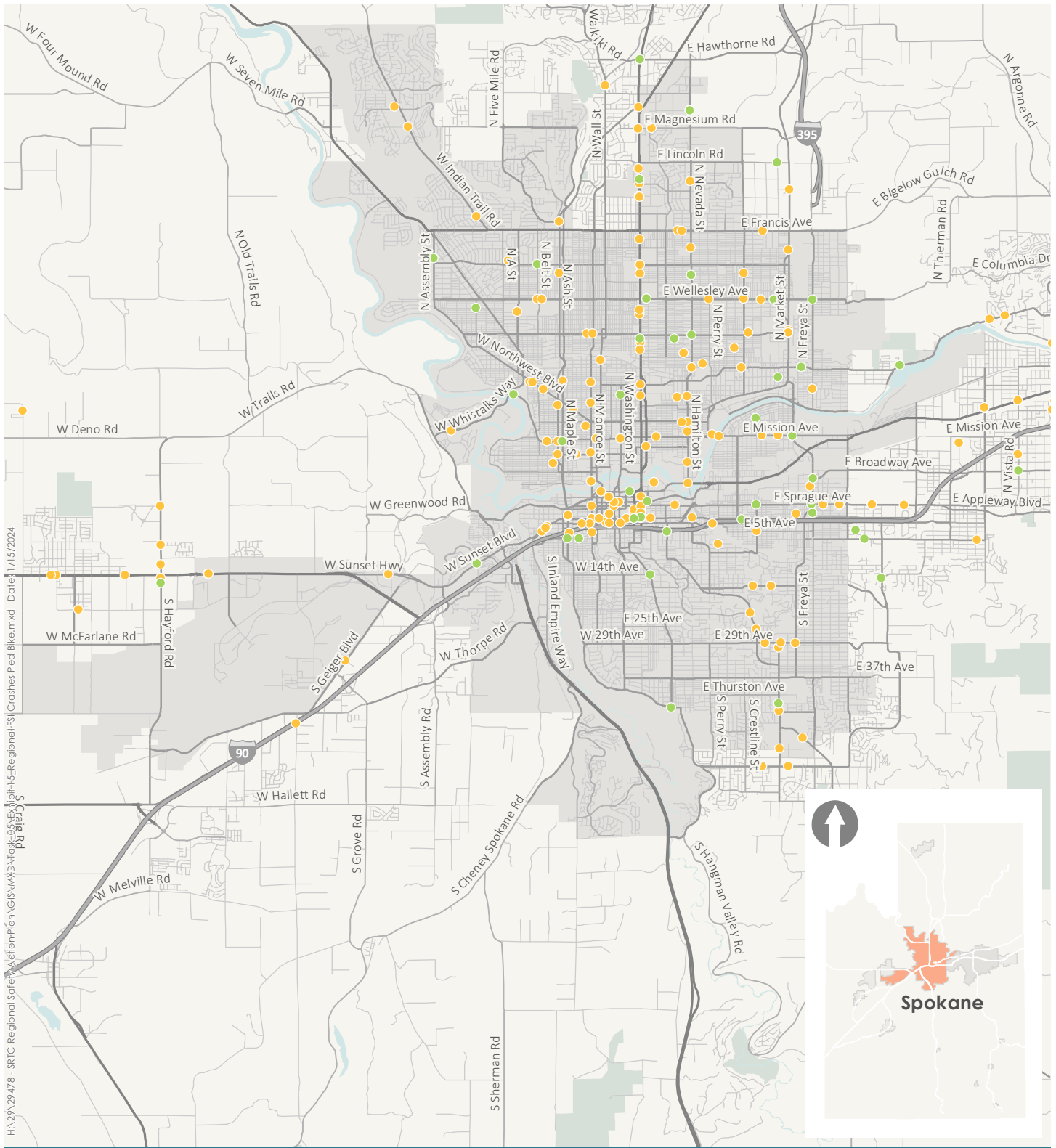
H:\29\29478 - SRTC Regional Safety Action Plan\GIS\MapDocs\Crashes_Veh_Moto.mxd Date: 1/15/2024



Fatal and Serious Injury Crashes in Spokane Involving a Motorcyclist or Only Vehicles

Exhibit 14

Data Source: WSDOT Crash Data 2018-2022. Excluding crashes on I-90 or on/off ramps. Excluding crashes on 'Miscellaneous Trafficways'.



H:\29\29478 - SRTC Regional Safety Action Plan\GIS\MM\Task-05\fig\HI-15-Regional\Fatal_Serious_Injury_Crashes_Ped_Bike.mxd Date: 1/15/2024

- | | | |
|------------------|-------------|--------------|
| RoadClass | — Arterial | ● Bicyclist |
| — Freeway | — Collector | ● Pedestrian |
| — Highway | — Local | |

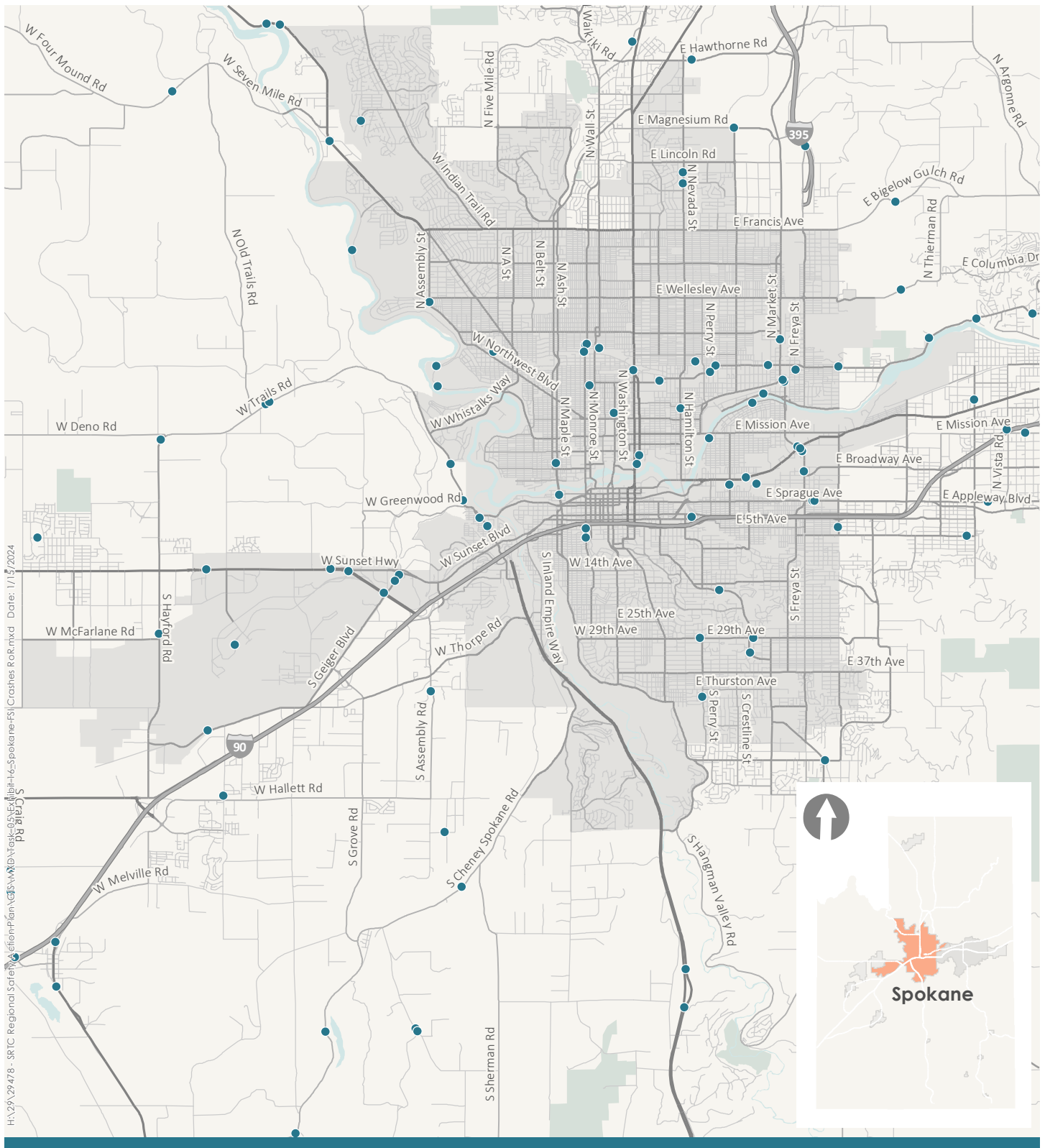
0 0.5 1 Mile



Exhibit 15

Fatal and Serious Injury Crashes in Spokane Involving a Pedestrian or Bicyclist

Data Source: WSDOT Crash Data 2018-2022. Excluding crashes on I-90 or on/off ramps. Excluding crashes on 'Miscellaneous Trafficways'.



H:\29\29478 - SRTC Regional Safety Action Plan\GIS\MapDocs\Crashes\Crashes_ROR.mxd Date: 1/15/2024
 S:\Crash Rd

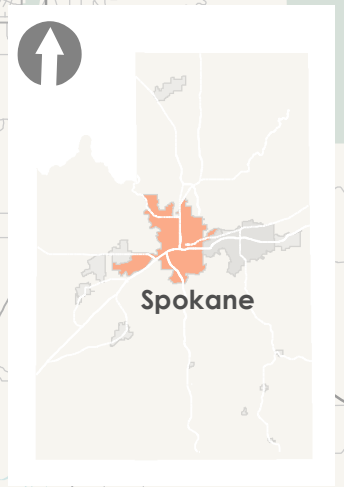
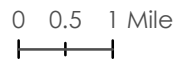
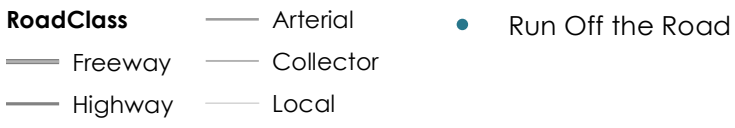
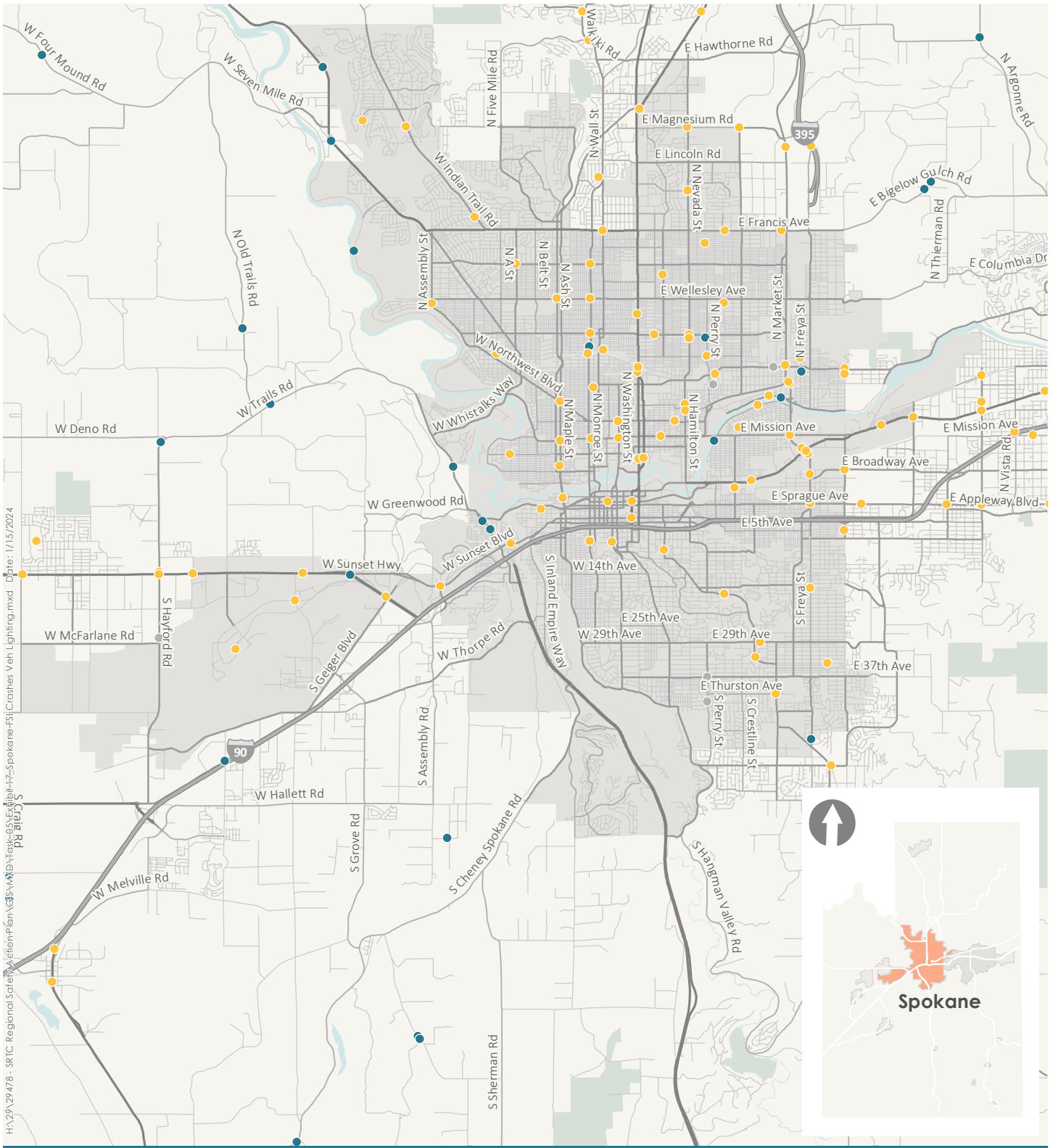


Exhibit 16

Fatal and Serious Injury Crashes in Spokane Involving Run Off the Road

Data Source: WSDOT Crash Data 2018-2022. Excluding crashes on I-90 or on/off ramps. Excluding crashes on 'Miscellaneous Trafficways'.



H:\29\29478 - SRTC Regional Safety Action Plan\GIS\MapDocs\Spokane-157-Highlighting.mxd Date: 1/15/2024

Road Class

- Arterial
- Freeway
- Highway
- Collector
- Local

Lighting Condition

- Dark without Streetlights
- Dark with Streetlights
- Dark with Unknown Lighting

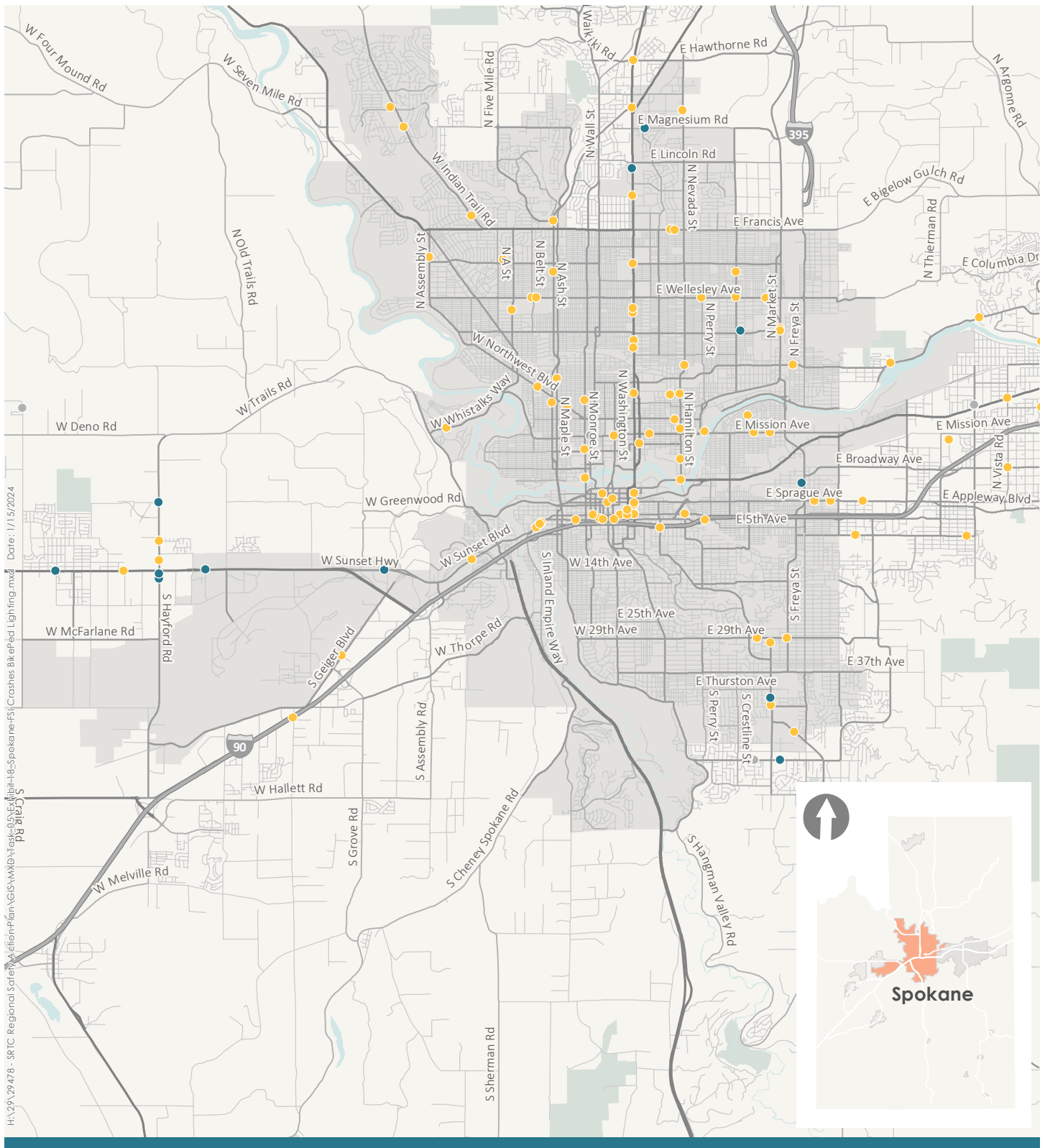
0 0.5 1 Mile



Data Source: WSDOT Crash Data 2018-2022. Excluding crashes on I-90 or on/off ramps. Excluding crashes on 'Miscellaneous Trafficways'.

Fatal and Serious Injury Crashes in Spokane Involving a Motorcyclist or Only Vehicles by Lighting Condition

Exhibit 17



H:\29\29478 - SRTC Regional Safety Action Plan\GIS\MXD\Task-05\Fig18-Spokeane-FSI-Crashes_BikePed_Lighting.mxd Date: 1/15/2024

RoadClass

- Freeway
- Highway

- Arterial
- Collector
- Local

Lighting Condition

- Dark without Streetlights
- Dark with Streetlights
- Dark with Unknown Lighting

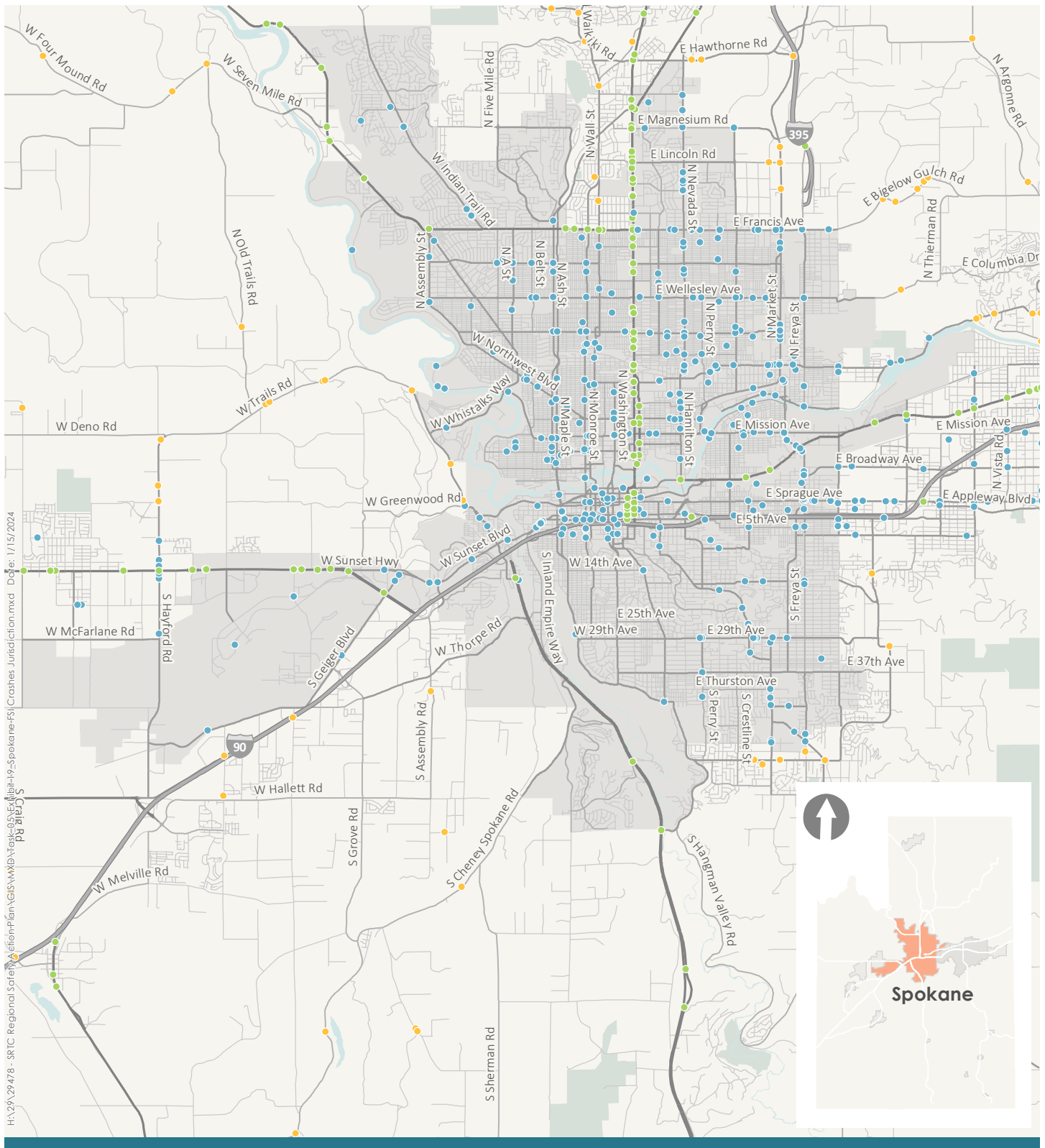
0 0.5 1 Mile



Data Source: WSDOT Crash Data 2018-2022. Excluding crashes on I-90 or on/off ramps. Excluding crashes on 'Miscellaneous Trafficways'.

Fatal and Serious Injury Crashes in Spokane Involving a Pedestrian or Bicyclist by Lighting Condition

Exhibit 18



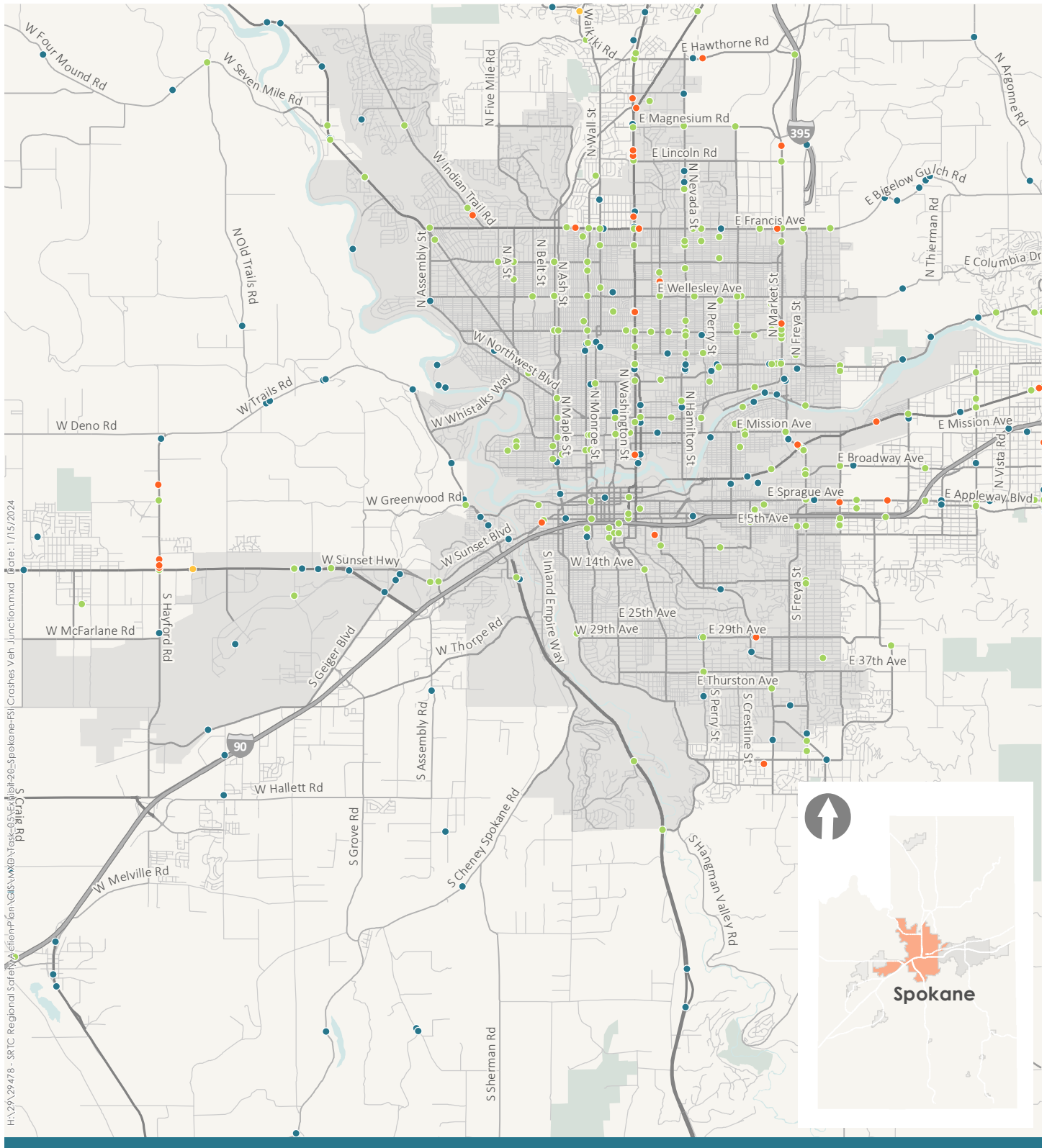
- | | | |
|------------------|-------------|-----------------------------|
| RoadClass | — Arterial | Roadway Jurisdiction |
| — Freeway | — Collector | • City Street |
| — Highway | — Local | • County Road |
| | | • State Route |

0 0.5 1 Mile



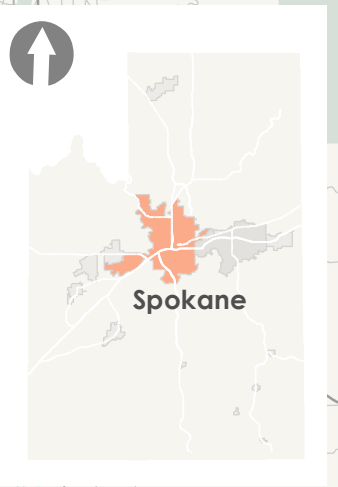
Data Source: WSDOT Crash Data 2018-2022. Excluding crashes on I-90 or on/off ramps. Excluding crashes on 'Miscellaneous Trafficways'.

Exhibit 19
**Fatal and Serious Injury Crashes in Spokane
 by Roadway Jurisdiction**



- | | | |
|------------------|-------------|------------------------------|
| RoadClass | — Arterial | Junction Relationship |
| — Freeway | — Collector | ● Roundabout |
| — Highway | — Local | ● Driveway |
| | | ● Intersection |
| | | ● Not At Intersection |

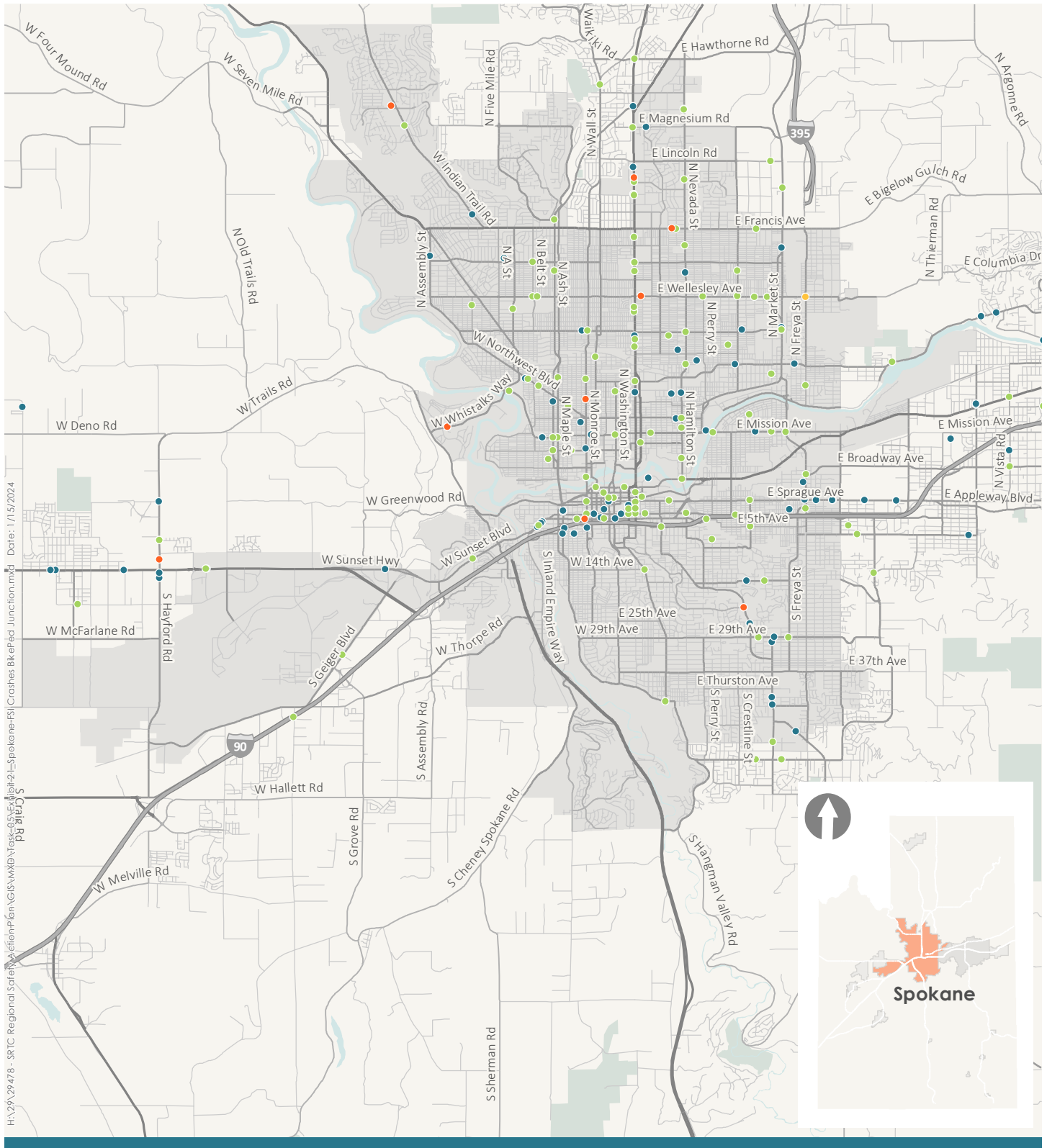
0 0.5 1 Mile



Data Source: WSDOT Crash Data 2018-2022. Excluding crashes on I-90 or on/off ramps. Excluding crashes on 'Miscellaneous Trafficways'.

Fatal and Serious Injury Crashes in Spokane Involving a Motorcyclist or Only Vehicles by Junction Relationship

Exhibit 20



H:\29\29478 - SRTC Regional Safety Action Plan\GIS\MXD\Task-05\figh-2-1-Spokane-FSI-Crashes_BikePed_Junction.mxd Date: 1/15/2024

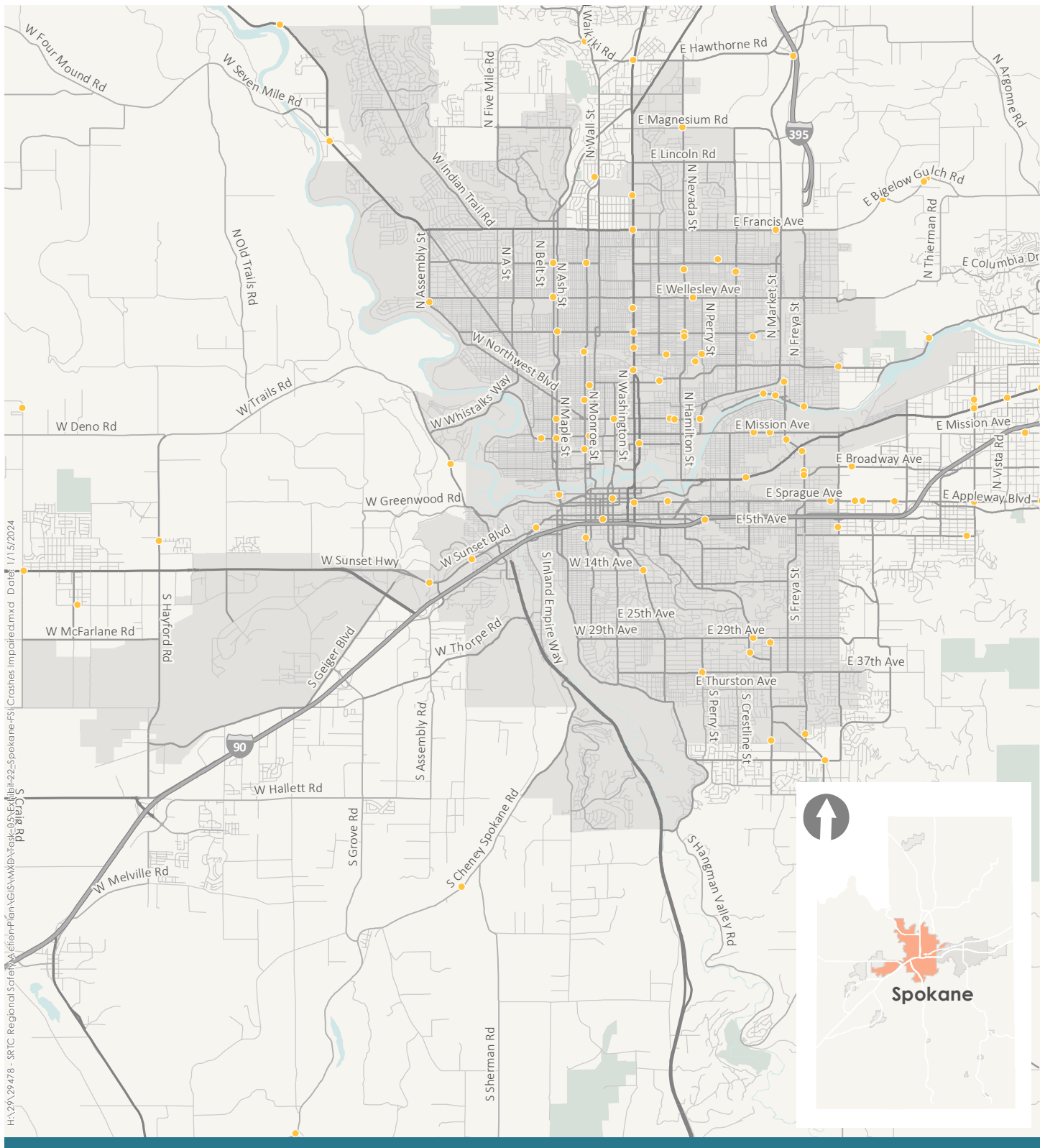
- | | | |
|------------------|-------------|------------------------------|
| RoadClass | — Arterial | Junction Relationship |
| — Freeway | — Collector | ● Roundabout |
| — Highway | — Local | ● Driveway |
| | | ● Intersection |
| | | ● Not At Intersection |

0 0.5 1 Mile



Data Source: WSDOT Crash Data 2018-2022. Excluding crashes on I-90 or on/off ramps. Excluding crashes on 'Miscellaneous Trafficways'.

Exhibit 21
Fatal and Serious Injury Crashes in Spokane Involving a Pedestrian or Bicyclist by Junction Relationship



H:\29\29478 - SRTC Regional Safety Action Plan\GIS\MMDB\Fisk-05\Map_H-22-Spokane-ISP\Crashes Impaired.mxd Date: 1/15/2024
 S Craig Rd

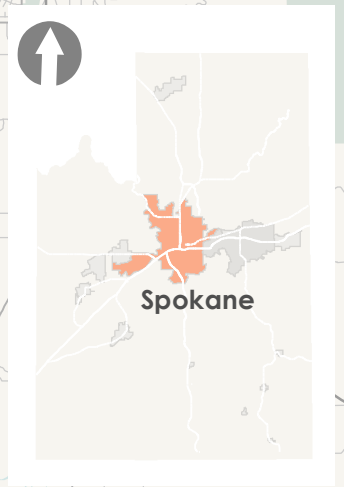
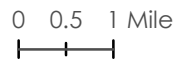
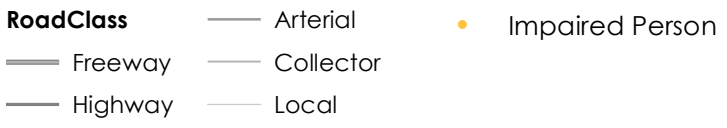
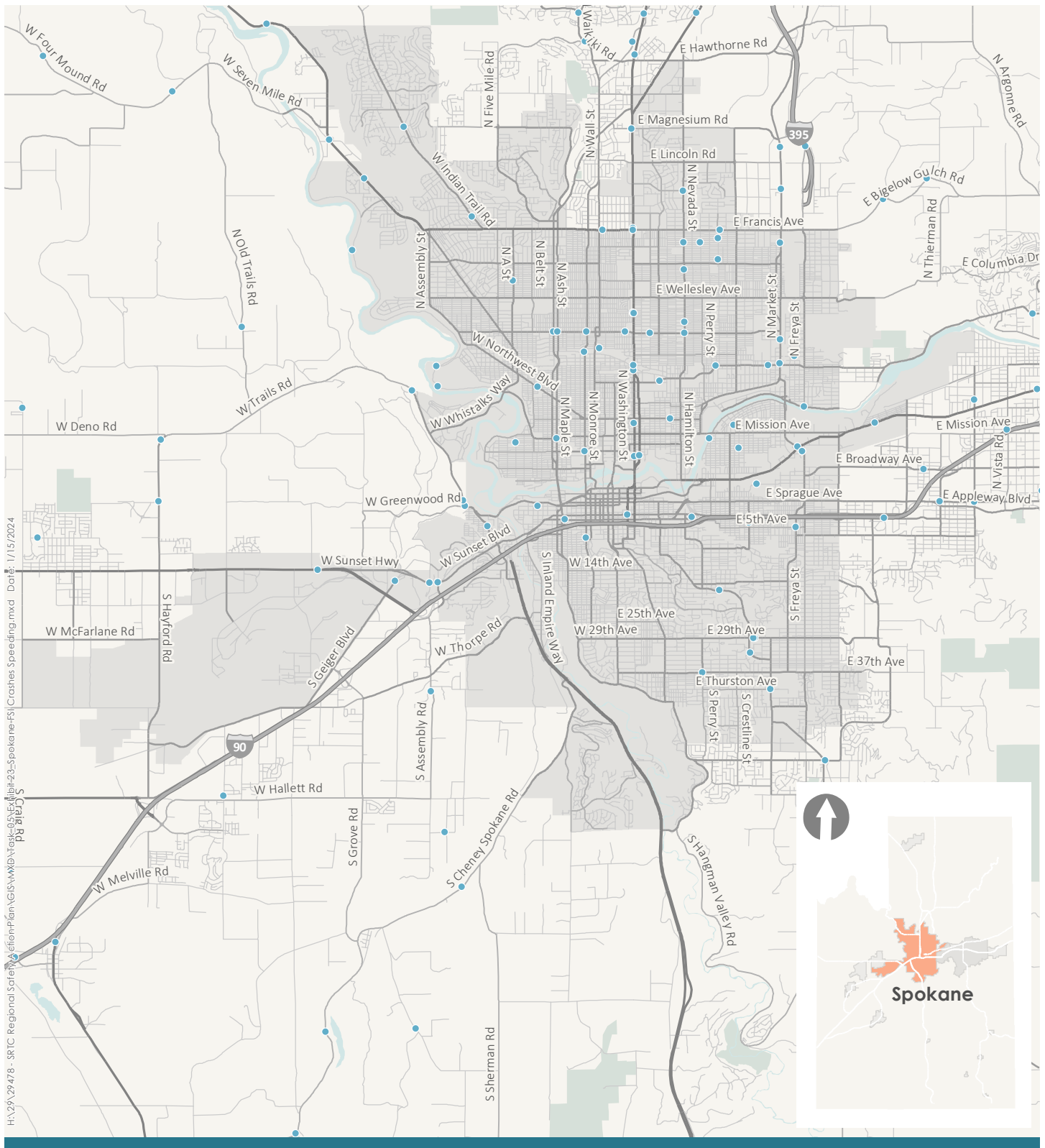


Exhibit 22
**Fatal and Serious Injury Crashes in Spokane
 Involving an Impaired Person**

Data Source: WSDOT Crash Data 2018-2022. Excluding crashes on I-90 or on/off ramps. Excluding crashes on 'Miscellaneous Trafficways'.



H:\29\29478 - SRTC Regional Safety Action Plan\GIS\MMDB\Fatal+Serious+Crashes+Speeding.mxd Date: 1/15/2024

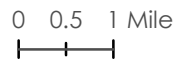
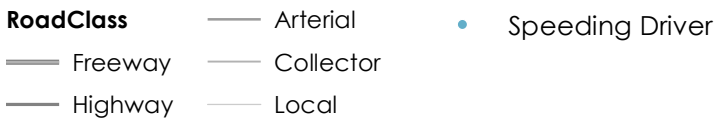
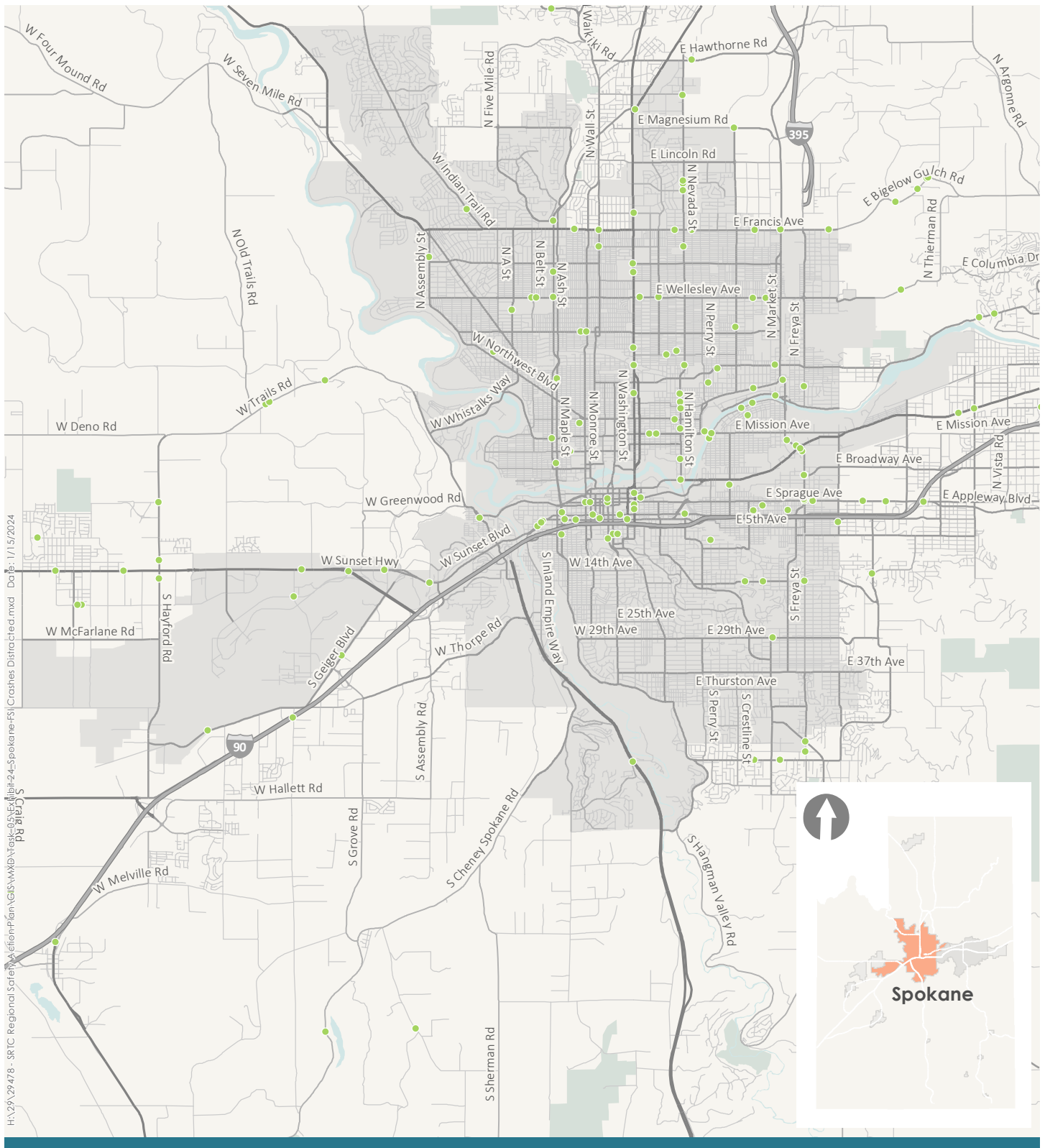


Exhibit 23 Fatal and Serious Injury Crashes in Spokane Involving Speeding

Data Source: WSDOT Crash Data 2018-2022. Excluding crashes on I-90 or on/off ramps. Excluding crashes on 'Miscellaneous Trafficways'.



H:\29\29478 - SRTC Regional Safety Action Plan\GIS\MMDB\Fisk-05\fig-24-Highway-90-Spokeane-Fatal-Crashes-Distracted.mxd Date: 1/15/2024

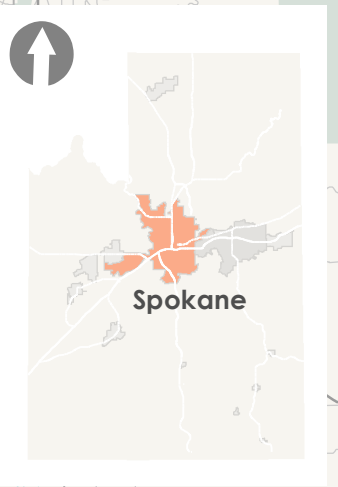

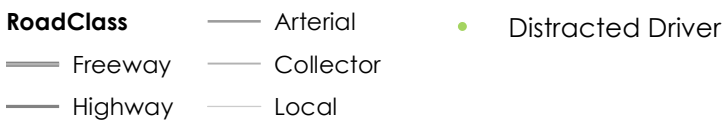
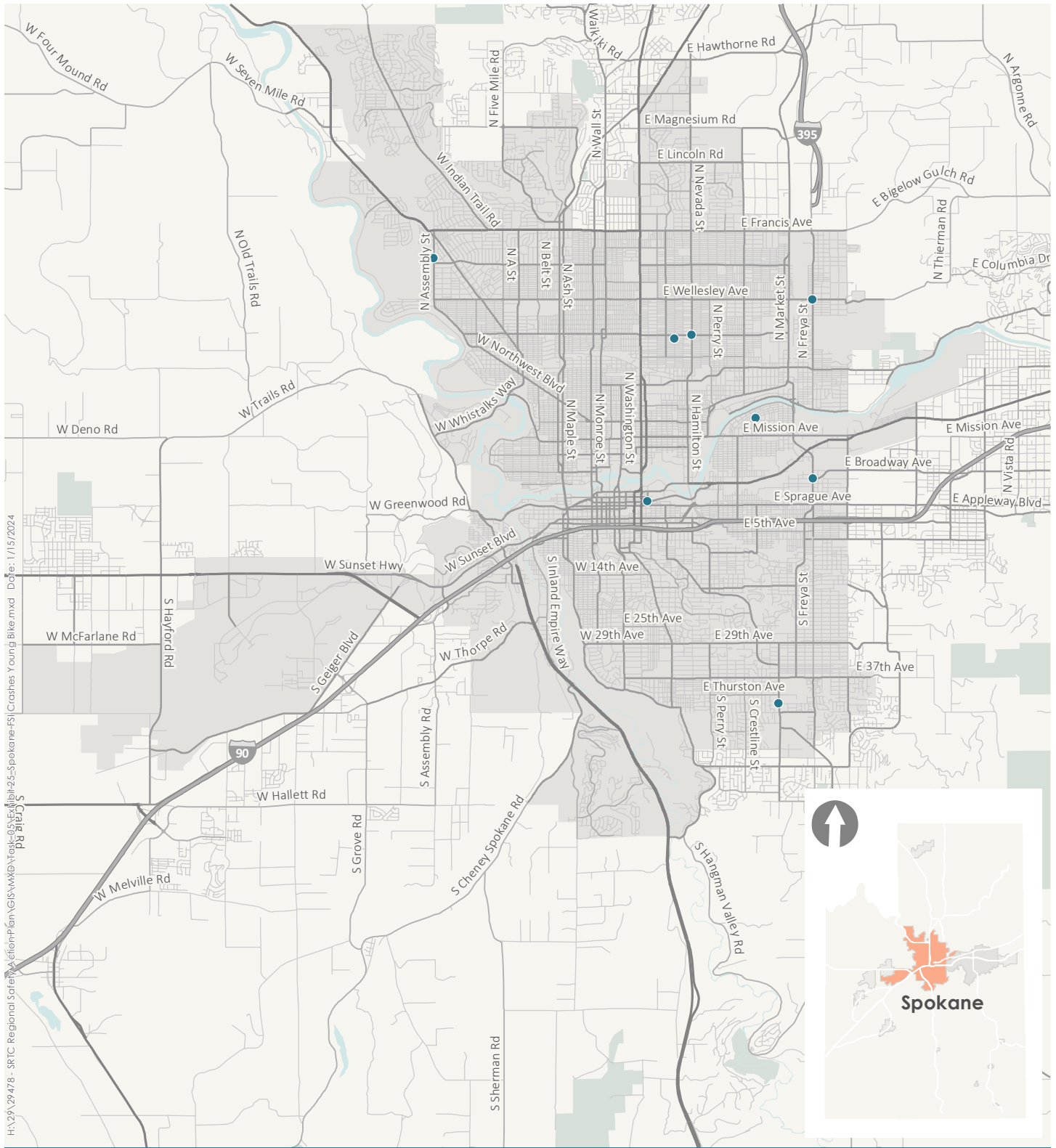


Exhibit 24

Fatal and Serious Injury Crashes in Spokane Involving a Distracted Driver

Data Source: WSDOT Crash Data 2018-2022. Excluding crashes on I-90 or on/off ramps. Excluding crashes on 'Miscellaneous Trafficways'.



H:\29\29478 - SRTC Regional Safety Action Plan\GIS\MMDB\Task-05\Map_H-25-Spokane-IF\Crashes_YoungBike.mxd Date: 1/15/2024

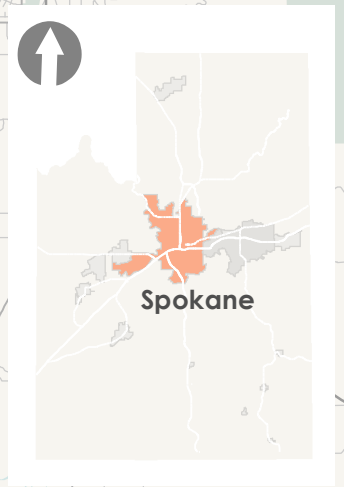
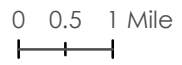



Exhibit 25
**Fatal and Serious Injury Crashes in Spokane
 Involving a Bicyclist Under 20 Years Old**

Data Source: WSDOT Crash Data 2018-2022. Excluding crashes on I-90 or on/off ramps. Excluding crashes on 'Miscellaneous Trafficways'.